

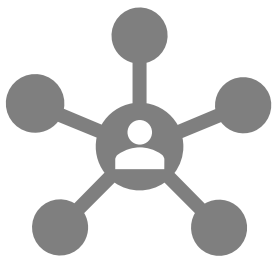
Customer Newsletter

Special Edition

March 31, 2020

We are pleased to announce a new feature on OOCL.com called “North America Network News” for the US, Canada and Mexico locations.

What is North America Network News?



It is a network map that provides visibility of any facility closures or service interruptions to further assist our customers with their supply chain needs. Our news database is updated daily to provide you with most upstream information within the shipping industry.

Features



Terminal and Gate Closures.



Rail delays and closures due to blockades.



Depot and Road repairs that can impact trucking.

How to Access it?

1

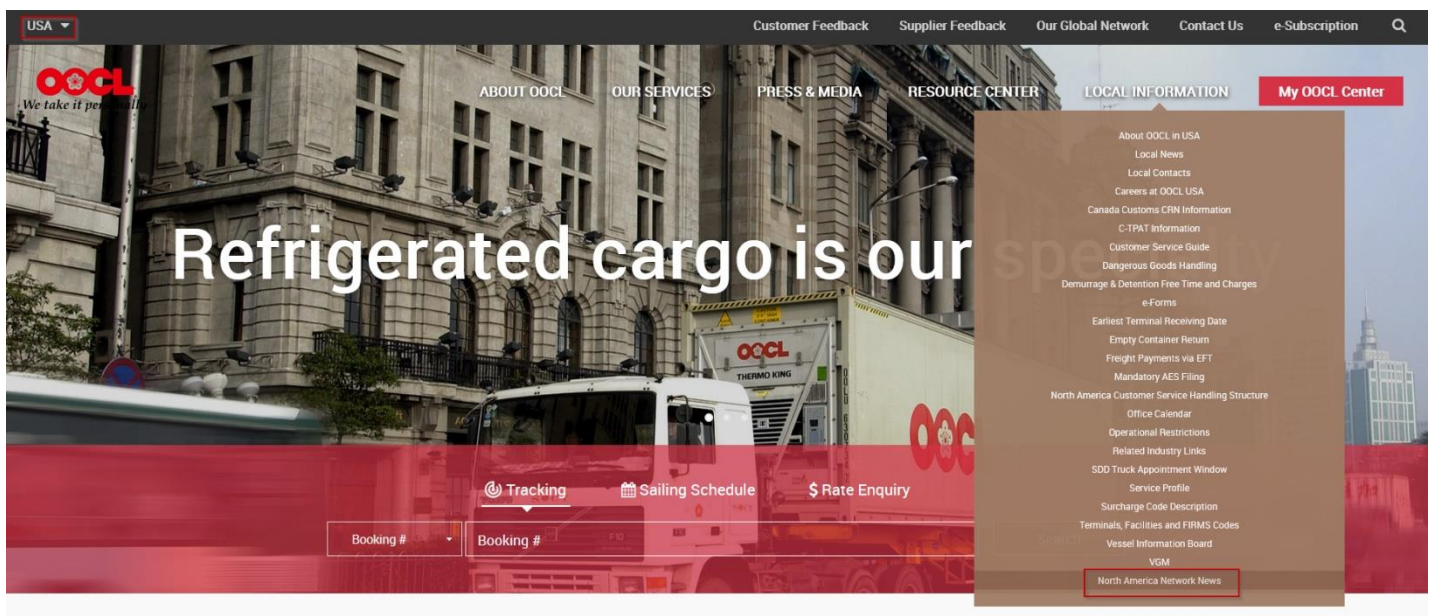
Visit our site at oocl.com.

2

Select your desired location on the top left corner of the page for either: US, Canada or Mexico.

3

Click on “Local Information” from the main menu and then select “North America Network News.”



4

Alternatively, you can click on the direct links for the respective locations:

US: <https://www.oocl.com/usa/eng/localinformation/n2c3>

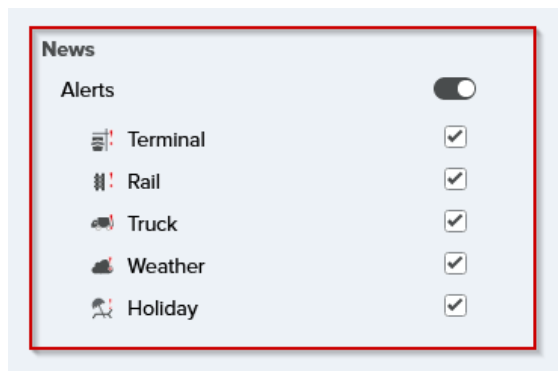
Canada: <https://www.oocl.com/canada/eng/localinformation/n2c3>

Mexico: <https://www.oocl.com/mexico/eng/localinformation/n2c3>

Important: To navigate through the North America Network News you must use Chrome, Firefox, Edge or Safari for your internet browser.

Navigating the News Map

Once you have accessed the North America Network News, on the left corner of the screen, there is a News filter that you can use to select respective newsfeed alerts that you are interested in. Simply click on the boxes (Terminal, Rail, Truck, Weather or Holiday) that you would like the map to display the information.



The newsfeed will be displayed aligned with the location on the map, then simply click on the icon to read the news alert.

